



॥ सा विद्या या विमुक्तये ॥
Barshi Shikshan Prasarak Mandal's
Shriman Bhausahab Zadbuke
Mahavidyalaya, Barshi.
Dist. Solapur - 413401



4.1.1

Infrastructure and physical facilities

Index

Wing – A Office		Page No.
1	Principal Office	1
2	Meeting Hal	1
3	Vice –Principal Office	1
4	IQAC Room	2
5	Class Room	2
6	Multipurpose Hall	2
7	NCC Office	3
8	Main Office	3
9	Examination section	3
10	NSS Office	4
11	Main Gate-Security Room	4

Wing – B Science and Technology		Page No.
1	Competitive Exam/Placement Cell	5
2	Chemistry lab(Physical/Instrumental Lab)	5
3	General Physics lab 1	6
4	Electronic Physics lab 2	6
5	UGC/RUSA/NIRF/FDP	6
6	Tally Lab	7
7	Biology/Zoology/Botany	7

8	Microbiology	7
9	X-Ray lab	8
10	Department of Geography	8
11	Classroom	8
12	Toilet women (wing A)	9
13-A	Department of Mathematics/Statistics Dept.& Classroom	9
13	Hall No A -1 (Classroom)	10
14	Hall No A -2 (Classroom)	10
15	Hall No A -3 (Classroom)	10
16	Hall No A -4(Classroom)	10
17	Hall No A -5 (Classroom)	11
18	Hall No A -6(Classroom)	11
19	Hall No A -7 (Classroom)	11
20	Hall No A -8 (Classroom)	11
21	Hall No A -9 (Classroom)	12
22	Hall No A -10 (Classroom)	12
23	Hall No A -11 (Classroom)	12
24	Staff Room	12
25	Toilet for Staff	13
26	Common Room	13

01	College Canteen	13
----	-----------------	----

Wing – C Humanities		Page No.
1	Department of Political Science	14
2	Physical Education/ Education/ Economics	14
3	Ladies Washroom	14
4	Common Room	15
5	Common Hall/Multimedia Hall	15
6	Gents Washroom	15
7	Ground Floor Gents Washroom	15
8	Women’s Cell/Anti Ragging Committee/Icc	16
9	Classroom	16
10	Department of English and Languages lab	16
11	Department of History	17
12	Toilet boys (Wing C) First Floor	17
13	Teacher’s Common Room	17
14	Department of Hindi	18
15	Philosophy/ Psychology	18
16	Sociology	18
17	Ladies Washroom	19
18	Sanskrit	19
19	Marathi	19

Wing – D Library		Page No.
1	Book Circulation Section	20
2	Students Reading Hall	20
3	Librarian	20
4	Reference	21
5	Ready Reference/Staff Reading	21
6	Studio	21

Wing – E Extension		Page No.
1	Environmental Science Room	22
2	Culture Department	22
3	Wellness Centre	22
4	Gymkhana	22
5	Table Tennis Hall	23
6	NCC Kote	23
7	Gymnasium	23
8	Pump Section	23

Wing – F BSPM'S Office		Page No.
1	Barshi Shikshan Prasarak Mandal's Chairman Office	24
2	Barshi Shikshan Prasarak Mandal's Sectary office	24
3	Barshi Shikshan Prasarak Mandal's office	24

4	BSPM Waiting Room	24
Wing – F BCA/BBA		Page No.
5	Department OF BCA/BBA	25
6	ICT Lab -1 (BCA/BBA Section)	25
7	ICT Lab -2 (BCA/BBA Section)	25




Wing – G HSC Vocational		Page No.
1	Xerox Center	26
2	Enquiry/Public Relation Office/Single Window	26
3	Animal Husbandry And Dairy Technology	26
4	Class Room	27
5	Electrical Technology	27
6	Electronics I Technology	27
7	Store room	27




Garden		Page No.
1	Botanical Garden	28
2	Rose Garden 1	28
3	Rose Garden 2	28




Parking		Page No.
4	Parking- Four wheelers	29
5-A	Parking -Two wheelers	29
5-B	Parking -Bicycle	29



Water Resources		Page No.
6	Water Tank 01	30
7	Water Tank 02	30
8	Water Tank 03	30
9	Water storage Tank	31
10	Water RO/UV	31
11	Water Harvesting	31

Wing - A Office

<p style="text-align: center;">1</p>	<p style="text-align: center;">Principal Office</p>	<p style="text-align: center;">(26×10) sq. ft. 260</p>	 <p style="text-align: right; font-size: small;">2. DR. D.N. ANILKAR 1970-71 3. PRIN. N.N. RELEKAR 1974-75 4. PRIN. DR. S.P. SWAMI 1980-81 5. PRIN. M.M. AWATE 1982-83 6. PRIN. S.V. DESHPANDE 1984-85 7. PRIN. M.S. GANACHARYA 1992-93 8. I/c PRIN. S.V. DESHPANDE 1998-99 9. PRIN. S.C. BHUTTARGADN 1999-00 10. DR. H.S. PATIL 2016-17 11. I/c DR. M.B. GADKAR 2021-22</p> <p style="text-align: right; font-size: x-small;">GPS Map Camera</p> <p style="font-size: x-small;">Barshi, Maharashtra, India 6mx+v5j, Jawali Plots, Barshi, Maharashtra 413401, India Lat 18.242269° Long 75.697772° 21/12/24 01:04 PM GMT +05:30</p>
<p style="text-align: center;">2</p>	<p style="text-align: center;">Meeting Hall</p>	<p style="text-align: center;">(15×08) sq. ft. 120</p>	 <p style="text-align: right; font-size: x-small;">GPS Map Camera</p> <p style="font-size: x-small;">Barshi, Maharashtra, India 6mx+v5j, Jawali Plots, Barshi, Maharashtra 413401, India Lat 18.242286° Long 75.697787° 21/12/24 01:05 PM GMT +05:30</p>
<p style="text-align: center;">3</p>	<p style="text-align: center;">Vice -Principal Office</p>	<p style="text-align: center;">(10×16) sq. ft. 160</p>	 <p style="text-align: right; font-size: x-small;">GPS Map Camera</p> <p style="font-size: x-small;">Barshi, Maharashtra, India 6mx+v5j, Jawali Plots, Barshi, Maharashtra 413401, India Lat 18.242438° Long 75.697757° 21/12/24 01:06 PM GMT +05:30</p>




4	IQAC Room	8.2×09) sq. ft. 17.2	 <p>Barshi, Maharashtra, India 6mrx+v5j, Jawali Plots, Barshi, Maharashtra 413401, India Lat 18.242444° Long 75.697766° 21/12/24 01:07 PM GMT +05:30</p>
5	Seminar Hall	(44×24) sq. ft. 1056	 <p>Barshi, Maharashtra, India 6mrx+v5j, Jawali Plots, Barshi, Maharashtra 413401, India Lat 18.242377° Long 75.697811° 21/12/24 01:08 PM GMT +05:30</p>
6	Multipurpose Hall	(44×24) sq. ft. 1056	 <p>Barshi, Maharashtra, India 6mrx+v5j, Jawali Plots, Barshi, Maharashtra 413401, India Lat 18.242377° Long 75.697824° 21/12/24 01:08 PM GMT +05:30</p>







7	NCC Office	(15×08) sq. ft. 120	 <p>Barshi, Maharashtra, India 6mrx+v5j, Jawali Plots, Barshi, Maharashtra 413401, India Lat 18.242406° Long 75.697942° 21/12/24 01:13 PM GMT +05:30</p>
8	Main Office	(37.5×24) sq. ft. 900	 <p>Barshi, Maharashtra, India 6mrx+v5j, Jawali Plots, Barshi, Maharashtra 413401, India Lat 18.242356° Long 75.697873° 21/12/24 01:10 PM GMT +05:30</p>
9	Examination section	(8.2×09) sq. ft. 17.2	 <p>Barshi, Maharashtra, India 6mrx+v5j, Jawali Plots, Barshi, Maharashtra 413401, India Lat 18.242440° Long 75.697700° 21/12/24 12:40 PM GMT +05:30</p>








10	NSS Office	(10×10) sq. ft. 100	
11	Main Gate-Security Room	(10×10) sq. ft. 100	


Wing - B Science and Technology Ground Floor


<p style="text-align: center;">1</p>	<p style="text-align: center;">Competitive Exam/Placement Cell</p>	<p style="text-align: center;">(10×10)sq.ft 100</p>	
<p style="text-align: center;">2</p>	<p style="text-align: center;">Chemistry lab (Physical/Instrumental Lab)</p>	<p style="text-align: center;">(60×32)sq.ft 2656</p>	





3	General Physics Lab 1	(45×32)sq.ft 1440	
4	Electronic Physics lab 2	(20×32)sq.ft 640	
5	Ugc/Rusa/NIRF/ FDP	(8×10)sq.ft 80	





6	Tally Lab	(20×32)sq.ft 640	 
7	Biology/Zoology/ Botany	(60×61) sq.ft 3601	 
8	Microbiology	(50×32)sq.ft 1600	 







9	X-Ray lab	(30×32)sq.ft 960	 
10	Department of Geography	(15×16) sq.ft 240	 
11	Classroom	(40×32) sq. ft.1280	  


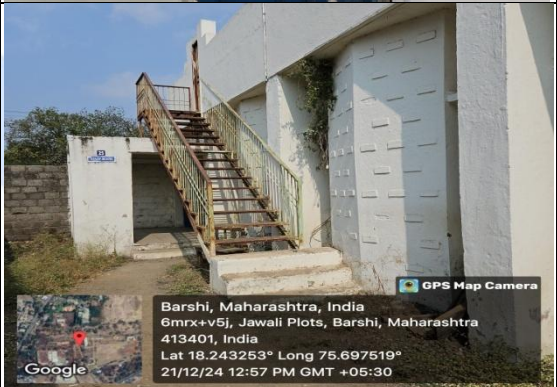

12	Toilet women (wing A)	(20×34)sq.ft 680	 <p>Barshi, Maharashtra, India 6mvx+8gp, Jawali Plots, Barshi, Maharashtra 413401, India Lat 18.243308° Long 75.698417° 21/12/24 12:14 PM GMT +05:30 Note :SBZMB Ladies Toilet</p>
----	-----------------------	---------------------	--

Wing – B Science and Technology First Floor			
S.N	Academic support facilities	Size in Sq. Ft.	View Geo taggedPhoto
13-A	Department of Mathematics/Statistics Dept.& Classroom	(15×15) sq. ft.225	 <p>Barshi, Maharashtra, India 6mrx+v5j, Jawali Plots, Barshi, Maharashtra 413401, India Lat 18.242958° Long 75.697763° 21/12/24 12:43 PM GMT +05:30</p>




13	Hall No A - 1 (Classroom)	(20×32) sq. ft.640	 <p>Barshi, Maharashtra, India 6mrx+v5j, Jawali Plots, Barshi, Maharashtra 413401, India Lat 18.242956° Long 75.697772° 21/12/24 12:43 PM GMT +05:30</p>
14	Hall No A - 2 (Classroom)	(20×32) sq. ft.640	 <p>Barshi, Maharashtra, India 6mrx+v5j, Jawali Plots, Barshi, Maharashtra 413401, India Lat 18.24303° Long 75.697742° 21/12/24 12:43 PM GMT +05:30</p>
15	Hall No A - 3 (Classroom)	(20×32) sq. ft.640	 <p>Barshi, Maharashtra, India 6mrx+v5j, Jawali Plots, Barshi, Maharashtra 413401, India Lat 18.243162° Long 75.697609° 21/12/24 12:44 PM GMT +05:30</p>
16	Hall No A-4 (Classrom)	(20×32) sq. ft.640sq.ft	 <p>Barshi, Maharashtra, India 6mrx+v5j, Jawali Plots, Barshi, Maharashtra 413401, India Lat 18.243224° Long 75.697607° 21/12/24 12:45 PM GMT +05:30</p>





17	Hall No A - 5 (Classroom)	(30×30) sq. ft.900	 <p>17</p> <p>GPS Map Camera</p> <p>Barshi, Maharashtra, India 6mrx+v5j, Jawali Plots, Barshi, Maharashtra 413401, India Lat 18.243248° Long 75.697728° 21/12/24 12:46 PM GMT +05:30</p> <p>Google</p>
18	Hall No A - 6 (Classroom)	(40×32)sq.ft 1280	 <p>18</p> <p>GPS Map Camera</p> <p>Barshi, Maharashtra, India 6mrx+v5j, Jawali Plots, Barshi, Maharashtra 413401, India Lat 18.24326° Long 75.697766° 21/12/24 12:47 PM GMT +05:30</p> <p>Google</p>
19	Hall No A - 7 (Classroom)	(40×32)sq.ft 1280	 <p>19</p> <p>GPS Map Camera</p> <p>Barshi, Maharashtra, India 6mrx+v5j, Jawali Plots, Barshi, Maharashtra 413401, India Lat 18.243259° Long 75.697785° 21/12/24 12:47 PM GMT +05:30</p> <p>Google</p>
20	Hall No A - 8 (Classroom)	(20×32) sq. ft.640	 <p>20</p> <p>GPS Map Camera</p> <p>Barshi, Maharashtra, India 6mrx+8gp, Jawali Plots, Barshi, Maharashtra 413401, India Lat 18.243258° Long 75.697909° 21/12/24 12:47 PM GMT +05:30</p> <p>Google</p>




21	Hall No A - 9 (Classroom)	(20×32) sq. ft.640	 <p>Barshi, Maharashtra, India 6mx+8gp, Jawali Plots, Barshi, Maharashtra 413401, India Lat 18.243268° Long 75.698027° 21/12/24 12:48 PM GMT +05:30</p>
22	Hall No A - 10 (Classroom)	(20×32) sq. ft.640	 <p>Barshi, Maharashtra, India 6mx+8gp, Jawali Plots, Barshi, Maharashtra 413401, India Lat 18.243277° Long 75.698194° 21/12/24 12:49 PM GMT +05:30</p>
23	Hall No A - 11 (Classroom)	(30×32)sq.ft 960	 <p>Barshi, Maharashtra, India 6mx+8gp, Jawali Plots, Barshi, Maharashtra 413401, India Lat 18.243252° Long 75.698196° 21/12/24 12:49 PM GMT +05:30</p>
24	Staff Room	(24×40) sq. ft. 960	 <p>Barshi, Maharashtra, India 6mx+v5j, Jawali Plots, Barshi, Maharashtra 413401, India Lat 18.243333° Long 75.697564° 21/12/24 12:58 PM GMT +05:30</p>   <p>Barshi, Maharashtra, India 6mx+v5j, Jawali Plots, Barshi, Maharashtra 413401, India Lat 18.243231° Long 75.69756° 21/12/24 12:59 PM GMT +05:30</p>




25	Toilet for Staff	(10×12) sq. ft. 120	 <p>Barshi, Maharashtra, India 6mrx+v5j, Jawali Plots, Barshi, Maharashtra 413401, India Lat 18.243334° Long 75.697571° 21/12/24 12:59 PM GMT +05:30</p>
26	Common Room	(20×22) sq. ft. 440	 <p>Barshi, Maharashtra, India 6mrx+v5j, Jawali Plots, Barshi, Maharashtra 413401, India Lat 18.243253° Long 75.697519° 21/12/24 12:57 PM GMT +05:30</p>
01	College Canteen	(30×40) sq. ft. 1200	 <p>Barshi, Maharashtra, India 6MVX18pp, Jawali Plots, Barshi, Maharashtra 413401, India Lat 18.24323° Long 75.699252° 19/07/2024 08:38 AM</p>




Wing - C Humanities Dept. Ground Floor




1	Department of Political Science	(10×20) sq. ft. 200	
2	Physical Education/ Education/ Economics	(14×20) sq. ft. 280	
3	Ladies Washroom	(10×20) sq. ft. 200	

4	Common Room	(14×20) sq. ft. 280	
5	Common Hall/Multimedia Hall	(40×40) sq. ft. 1600	
6	Gents Washroom	(10×20) sq. ft. 200	
7	Ground Floor Gents Washroom	(10×20) sq. ft. 200	





8	Wimen's Cell/Anti Ragging Committee/Icc	(14×20) sq. ft. 280	
9	Classroom	(14×20) sq. ft. 280	
Wing - C Humanities Dept. First Floor			
10	Department of English and Languages lab	(14×20) sq. ft. 280	




11	Department of History	(10×14) sq. ft. 140	 <p>Barshi, Maharashtra, India 6mxx+8gp, Jawali Plots, Barshi, Maharashtra 413401, India Lat 18.243279° Long 75.69947° 27/12/24 01:18 PM GMT +05:30</p>
12	Toilet Gents (Wing C) First Floor	(10×20) sq. ft. 200	 <p>Barshi, Maharashtra, India 6mrx+v5j, Jawali Plots, Barshi, Maharashtra 413401, India Lat 18.24237° Long 75.697899° 27/12/24 01:26 PM GMT +05:30</p>
13	Teacher's Common Room	(14×20) sq. ft. 280	 <p>Barshi, Maharashtra, India 6mxx+8gp, Jawali Plots, Barshi, Maharashtra 413401, India Lat 18.243367° Long 75.69952° 27/12/24 01:26 PM GMT +05:30</p>

14	Department of Hindi	(14×20) sq. ft. 280	
15	Philosophy/Psychology	(14×20) sq. ft. 280	
16	Sociology	(10×14) sq. ft. 140	

17	Ladies Washroom		 <p>Barshi, Maharashtra, India 6mvx+8gp, Jawali Plots, Barshi, Maharashtra 413401, India Lat 18.24332° Long 75.699281° 27/12/24 01:29 PM GMT +05:30</p>
18	Sanskrit	(10×14) sq. ft. 140	 <p>Barshi, Maharashtra, India 6mvx+8gp, Jawali Plots, Barshi, Maharashtra 413401, India Lat 18.243289° Long 75.699337° 27/12/24 01:28 PM GMT +05:30</p>
19	Marathi	(14×20) sq. ft. 280	 <p>Barshi, Maharashtra, India 6mvx+8gp, Jawali Plots, Barshi, Maharashtra 413401, India Lat 18.243252° Long 75.69933° 27/12/24 01:28 PM GMT +05:30</p>









Wing - D Library

	<p>Library: (Students Reading, Staff Reading, Browsing centre, Library Store Room)</p>	<p>sq. ft.2396</p>	
<p>1</p>	<p>Book Circulation Section</p>		
<p>2</p>	<p>Students Reading Hall</p>		
<p>3</p>	<p>Librarian</p>		


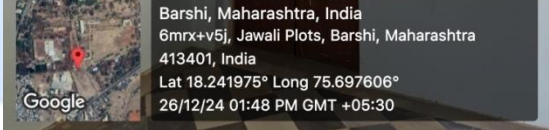

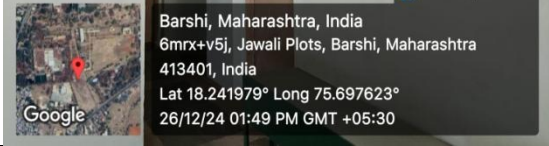

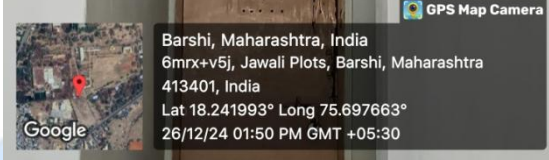


4	Reference		
5	Ready Reference/Staff Reading		 <p>Barshi, Maharashtra, India 6pr2+w3f, Jawali Plots, Barshi, Maharashtra 413401, India Lat 18.242942° Long 75.699967° 21/12/24 11:52 AM GMT +05:30 Note :SBZMB Staff Reading Room</p>
6	Studio		 <p>Barshi, Maharashtra, India 6MRX+G6 Government Rest House, Jawali Plots, Barshi, Maharashtra 413401, India Lat 18.242772° Long 75.69947° 28/12/24 01:17 PM GMT +05:30</p>

Wing - E




1	Environmental Science Room	(10×8) sq. ft. 80	 <p>Barshi, Maharashtra, India 6MRX+GC5 Government Rest House, Barshi, Maharashtra 413401, India Lat 18.242128° Long 75.699899° 07/02/23 01:38 PM GMT +05:30</p>
2	Culture Department	(10×20) sq. ft. 200	 <p>Barshi, Maharashtra, India 6MRX+GC5 Government Rest House, Barshi, Maharashtra 413401, India Lat 18.242009° Long 75.699899° 07/02/23 01:38 PM GMT +05:30</p>
3	Wellness Centre	(10×20) sq. ft. 200	 <p>Barshi, Maharashtra, India 6MRX+GC5 Government Rest House, Barshi, Maharashtra 413401, India Lat 18.242128° Long 75.699899° 07/02/23 01:38 PM GMT +05:30</p>
4	Gymkhana	(34×38) sq. ft. 1292	 <p>Barshi, Maharashtra, India 6MRX+GC5 Government Rest House, Jawali Plots, Barshi, Maharashtra 413401, India Lat 18.242053° Long 75.699902° 07/02/23 12:57 PM</p>  <p>Barshi, Maharashtra, India 6MVX+2GM, Jawali Plots, Barshi, Maharashtra 413401, India Lat 18.242855° Long 75.698889° 09/02/23 01:51 PM</p>

5	Table Tennis Hall		  <p>Barshi, Maharashtra, India 6MRX+W7W, Jawali Plots, Barshi, Maharashtra 413401, India Lat 18.242451° Long 75.69844° 10/01/23 11:28 AM</p>
6	NCC Kote	(34×40) sq. ft. 1360	  <p>Barshi, Maharashtra, India 6MRX+GC5 Government Rest House, Jawali Plots, Barshi, Maharashtra 413401, India Lat 18.242017° Long 75.699181° 08/02/23 02:09 PM</p>
7	Gymnasium		  <p>Barshi, Maharashtra, India 6MRX+GC5 Government Rest House, Jawali Plots, Barshi, Maharashtra 413401, India Lat 18.242036° Long 75.699044° 07/02/23 12:59 PM</p> <p style="text-align: right;">SBZMB GYM</p>
8	Pump Section	(10×10) sq. ft. 100	  <p>Barshi, Maharashtra, India 6mrx+gc5 Government Rest House, Jawali Plots, Barshi, Maharashtra 413401, India Lat 18.241896° Long 75.698764° 26/12/24 02:03 PM GMT +05:30</p> <p style="text-align: right;">PUMP HOUSE</p> <p style="text-align: right;"><small>GPS Map Camera</small></p>




Wing - F
Barshi Shikshan Prasarak Mandal's office



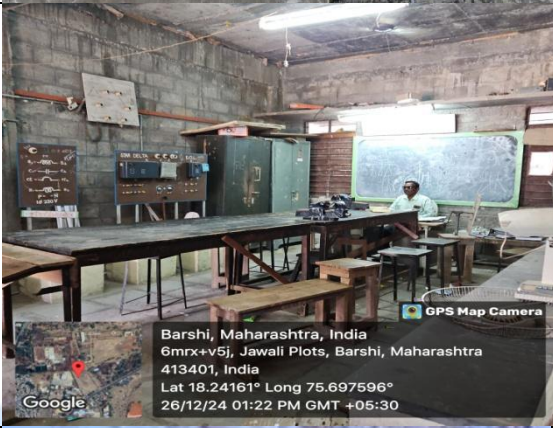

1	Barshi Shikshan Prasarak Mandal's Chairman Office	(11×12) sq. ft. 132	 
2	Barshi Shikshan Prasarak Mandal's Sectary office	(11×12) sq. ft. 132	 
3	Barshi Shikshan Prasarak Mandal's office		 
4	BSPM Waiting Room	(10×18) sq. ft. 180	 

Wing - F BCA/BBA First Floor




5	Department OF BCA/BBA	(10×10) sq. ft. 100	 <p>Barshi, Maharashtra, India 6mrx+v5j, Jawali Plots, Barshi, Maharashtra 413401, India Lat 18.24203° Long 75.697602° 26/12/24 01:47 PM GMT +05:30</p>
6	ICT Lab -1 (BCA/BBA Section)	(28×30) sq. ft. 840	 <p>Barshi, Maharashtra, India 6mrx+v5j, Jawali Plots, Barshi, Maharashtra 413401, India Lat 18.241972° Long 75.69757° 26/12/24 01:44 PM GMT +05:30</p>
7	ICT Lab -2 (BCA/BBA Section)	(18×22) sq. ft. 616	 <p>Barshi, Maharashtra, India 6mrx+v5j, Jawali Plots, Barshi, Maharashtra 413401, India Lat 18.242014° Long 75.697625° 26/12/24 01:45 PM GMT +05:30</p>

Wing – G HSC Vocational







1	Xerox Center	(11×12) sq. ft. 242	 <p>Barshi, Maharashtra, India 6mx+v5j, Jawali Plots, Barshi, Maharashtra 413401, India Lat 18.241626° Long 75.697764° 26/12/24 01:18 PM GMT +05:30</p>
2	Enquiry/Public Relation Office/Single Window	(23×27) sq. ft. 621	 <p>Barshi, Maharashtra, India 6mx+v5j, Jawali Plots, Barshi, Maharashtra 413401, India Lat 18.241622° Long 75.697746° 26/12/24 01:18 PM GMT +05:30</p>
3	Animal Husbandry And Dairy Technology	(23×27) sq. ft. 621	 <p>Barshi, Maharashtra, India 6mx+v5j, Jawali Plots, Barshi, Maharashtra 413401, India Lat 18.241661° Long 75.697688° 26/12/24 01:18 PM GMT +05:30</p>

4	Class Room	(23×27) sq. ft. 621	 <p>I.S.C. VOCATIONAL (वि)</p> <p>4</p> <p>GPS Map Camera</p> <p>Barshi, Maharashtra, India 6mrx+v5j, Jawali Plots, Barshi, Maharashtra 413401, India Lat 18.241662° Long 75.697638° 26/12/24 01:19 PM GMT +05:30</p> <p>Google</p>
5	Electrical Technology	(23×27) sq. ft. 621	 <p>इलेक्ट्रिकल टेक्नासिजी (इलेक्ट्रिकल, जवळी प्लॉट्स व बार्शी (महाराष्ट्र))</p> <p>5</p> <p>GPS Map Camera</p> <p>Barshi, Maharashtra, India 6mrx+v5j, Jawali Plots, Barshi, Maharashtra 413401, India Lat 18.241654° Long 75.69762° 26/12/24 01:19 PM GMT +05:30</p> <p>Google</p>
6	Electronics I Technology	(23×27) sq. ft. 621	 <p>GPS Map Camera</p> <p>Barshi, Maharashtra, India 6mrx+v5j, Jawali Plots, Barshi, Maharashtra 413401, India Lat 18.24161° Long 75.697596° 26/12/24 01:22 PM GMT +05:30</p> <p>Google</p>
7	Store room	(20×15) sq. ft. 300	 <p>GPS Map Camera</p> <p>Barshi, Maharashtra, India 6mrx+v5j, Jawali Plots, Barshi, Maharashtra-413401, India Lat 18.241773° Long 75.697446° 17/02/23 01:43 PM GMT +05:30</p> <p>Google</p>




Garden




1	Botanical Garden	(80×100) sq. ft.8000	 <div style="position: absolute; bottom: 5px; right: 5px; background-color: black; color: white; padding: 2px; font-size: 8px;"> GPS Map Camera Barshi, Maharashtra, India 6mrx+v5j, Jawali Plots, Barshi, Maharashtra 413401, India Lat 18.24221° Long 75.697598° 26/12/24 01:55 PM GMT +05:30 Google </div>
2	Rose Garden 1	(30×100) sq. ft.3000	 <div style="position: absolute; bottom: 5px; right: 5px; background-color: black; color: white; padding: 2px; font-size: 8px;"> GPS Map Camera Barshi, Maharashtra, India 6mrx+v5j, Jawali Plots, Barshi, Maharashtra 413401, India Lat 18.241957° Long 75.697873° 26/12/24 01:58 PM GMT +05:30 Google </div>
3	Rose Garden 2	(70×80) sq. ft. 5600	 <div style="position: absolute; bottom: 5px; right: 5px; background-color: black; color: white; padding: 2px; font-size: 8px;"> GPS Map Camera Barshi, Maharashtra, India 6mrx+v5j, Jawali Plots, Barshi, Maharashtra 413401, India Lat 18.241948° Long 75.697866° 26/12/24 01:57 PM GMT +05:30 Google </div>

Parking

4	Parking- Four wheelers	(60×300) sq. ft. 18000	 <p style="text-align: right; font-size: small;">GPS Map Camera</p>  <p style="font-size: x-small;">Google</p> <p style="font-size: x-small;">Barshi, Maharashtra, India 6mrx+v5j, Jawali Plots, Barshi, Maharashtra 413401, India Lat 18.242064° Long 75.698148° 26/12/24 02:00 PM GMT +05:30</p>
5-A	Parking –Two wheelers	(60×150) sq. ft. 9000	 <p style="text-align: right; font-size: small;">GPS Map Camera</p>  <p style="font-size: x-small;">Google</p> <p style="font-size: x-small;">Barshi, Maharashtra, India 6mrx+v5j, Jawali Plots, Barshi, Maharashtra 413401, India Lat 18.241979° Long 75.698109° 26/12/24 02:00 PM GMT +05:30</p>
5-B	Parking – Bicycle	(60×150) sq. ft. 9000	 <p style="text-align: right; font-size: small;">GPS Map Camera</p>  <p style="font-size: x-small;">Google</p> <p style="font-size: x-small;">Barshi, Maharashtra, India 6mrx+v5j, Jawali Plots, Barshi, Maharashtra 413401, India Lat 18.241865° Long 75.697987° 26/12/24 01:59 PM GMT +05:30</p>

Water Resources

6	Water Tank 01		 <p style="text-align: right;">GPS Map Camera</p> <p>Barshi, Maharashtra, India 6mrx+v5j, Jawali Plots, Barshi, Maharashtra 413401, India Lat 18.242798° Long 75.697579° 21/12/24 01:01 PM GMT +05:30</p> <p>Google</p>
7	Water Tank 02		 <p style="text-align: right;">GPS Map Camera</p> <p>Barshi, Maharashtra, India 6mrx+v5j, Jawali Plots, Barshi, Maharashtra 413401, India Lat 18.24284° Long 75.69776° 21/12/24 01:01 PM GMT +05:30</p> <p>Google</p>
8	Water Tank 03		 <p style="text-align: right;">GPS Map Camera</p> <p>बार्शी, महाराष्ट्र, भारत 6mrx+v5j, Jawali Plots, Barshi, Maharashtra 413401, India Lat 18.243125° Long 75.699308° 13/02/23 08:08 PM GMT +05:30</p> <p>Google</p>

9	Water storage Tank		 <p>GPS Map Camera</p> <p>Barshi, Maharashtra, India 6mrx+v5j, Jawali Plots, Barshi, Maharashtra 413401, India Lat 18.242524° Long 75.697988° 21/12/24 01:14 PM GMT +05:30</p> <p>Google</p>
10	Water RO/UV		 <p>GPS Map Camera</p> <p>Barshi, Maharashtra, India 6mrx+v5j, Jawali Plots, Barshi, Maharashtra 413401, India Lat 18.24252° Long 75.697886° 21/12/24 01:12 PM GMT +05:30</p> <p>Google</p>
11	Water Harvesting		 <p>GPS Map Camera</p> <p>Barshi, Maharashtra, India 6mrx+v5j, Jawali Plots, Barshi, Maharashtra 413401, India Lat 18.242453° Long 75.697914° 21/12/24 01:12 PM GMT +05:30</p> <p>Google</p>